

END-OF-ROAD ESCAPE

HUNTING | LAND FOR SALE | ACTIVE ADULT

Power Nearby

**Lot 57B Dodge Rd
Dresden, Maine**

No Restrictions or HOA



\$95,000

WWW.LIFESTYLEPROPERTIESOFMAINE.COM



Table of **CONTENTS**

03

PROPERTY DETAILS & DESCRIPTION

06

MEET YOUR AGENT

07

MUNICIPAL CONTACTS

08

MAPS

12

PROPERTY DISCLOSURE

16

DEED

Scan to view the
full property details
and video!





Photography by Mayhem Media

Private 10± acre parcel located at the very end of Dodge Road in Dresden. This wooded lot offers a quiet setting with a mix of young growth and some mature timber, making it a great fit for a home, camp, or a simple recreational getaway. With no HOA or restrictive covenants, you can build what you want, use it seasonally, or hold it long-term as a land investment.

The property sits beyond the last homes on the road, giving it a tucked-away feel while still being close to town conveniences. Power is nearby, and there's plenty of space to carve in a driveway and choose a private build site. Hunting, exploring, and outdoor recreation are all right out the door.

Dresden is centrally located in Midcoast Maine — close to the Kennebec River, boat launches, and fantastic fishing. Popham Beach, Reid State Park, and the open ocean are reachable in under an hour. Popular freshwater options like Pleasant Pond, Tacoma Lakes, and Lake St. George are also within a short drive. Augusta, Bath, and Brunswick offer restaurants, breweries, shopping, hospitals, and year-round services just 20–35 minutes away. If you're looking for simple, drive-to acreage on a dead-end road with privacy and outdoor opportunity, this is a strong piece of land in a great location. Call with questions or to walk the property.





Like what you see?
Scan to subscribe
to our monthly
newsletter



**Lifestyle
Properties
of Maine**





LOT 57B DODGE RD, DRESDEN

PRICE **\$95,000**

TAXES \$721.12/2025

ACREAGE 10± ROAD FRONTAGE N/A

HOW FAR TO...



Shopping | Augusta, 15± miles



Hospital | Augusta, 15± miles



Airport | Portland, 53± miles




Interstate | Exit #43, 25± miles



City | Augusta, 15± Miles



Boston | 156± miles





Spencer Wood

ASSOCIATE BROKER | REALTOR®



603.568.2475 cell



207.794.6164 office



spencer@lifestylepropertiesme.com



113 W Broadway Lincoln, ME 04457

Scan to view
Spencer's bio and
other listings



Testimonial:

'My husband and I would like to thank Spencer for helping us sell our property in Addison. He was so helpful guiding us through the whole process from listing, to negotiating, to closing. Spencer would always return my phone calls or text promptly. If we ever need a realtor again we would want to have Spencer and would highly recommend him to others.'

Ann Fernald



@uclifestylepropertiesme



@uclifestylepropertiesme



@lifestyleproperties



@uclifestylepropertiesme

MUNICIPAL CONTACTS

Police

36 Hospital St, Augusta
207-624-7076
911

Fire

314 Patterson Rd, Dresden
(207) 737-7151
911

Town Office

534 Gardiner Road, PO Box 30
(207) 737-4335
townadmin@dresdenme.org
T, W, F 9-4pm
Thurs 9-6pm

Tax Assessor

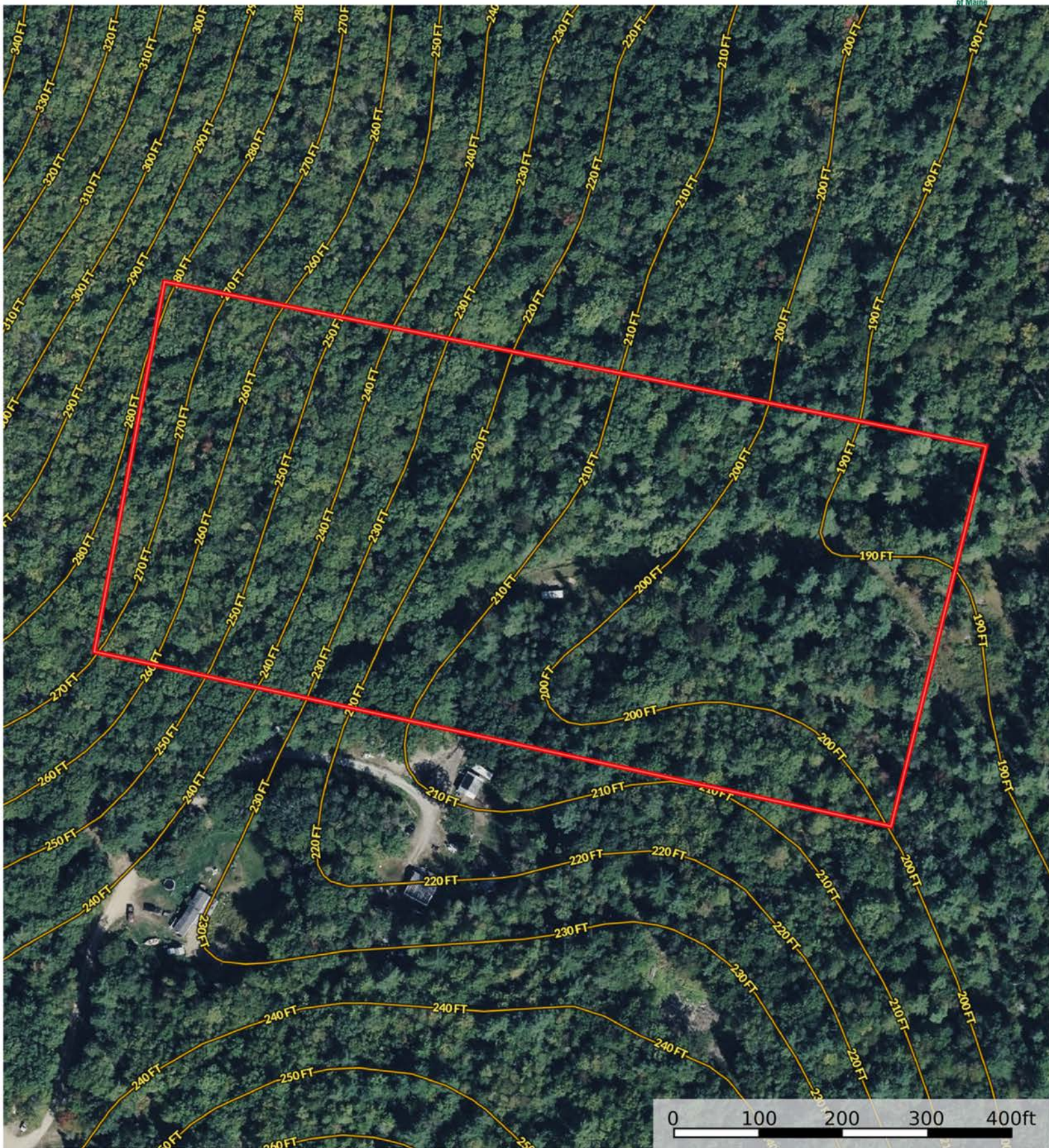
Ann Pierce
(207) 737-4335
tax@dresdenme.org

Code Enforcement

Greg Lumbert
(207) 592-7073
ceodresden@dresdenme.org

Dresden - Dodge Rd.

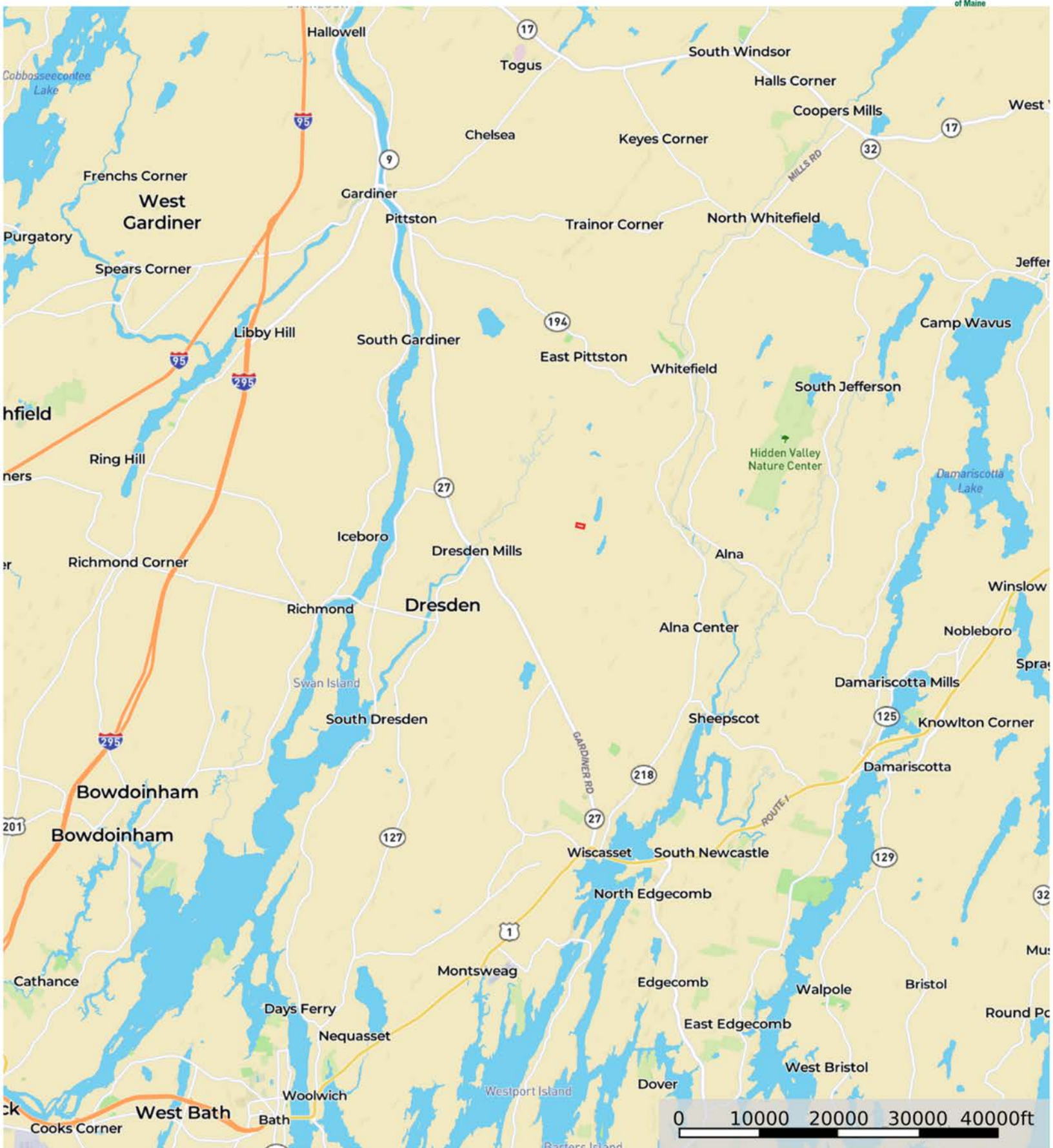
Maine, AC +/-



 Boundary

Dresden - Dodge Rd.

Maine, AC +/-

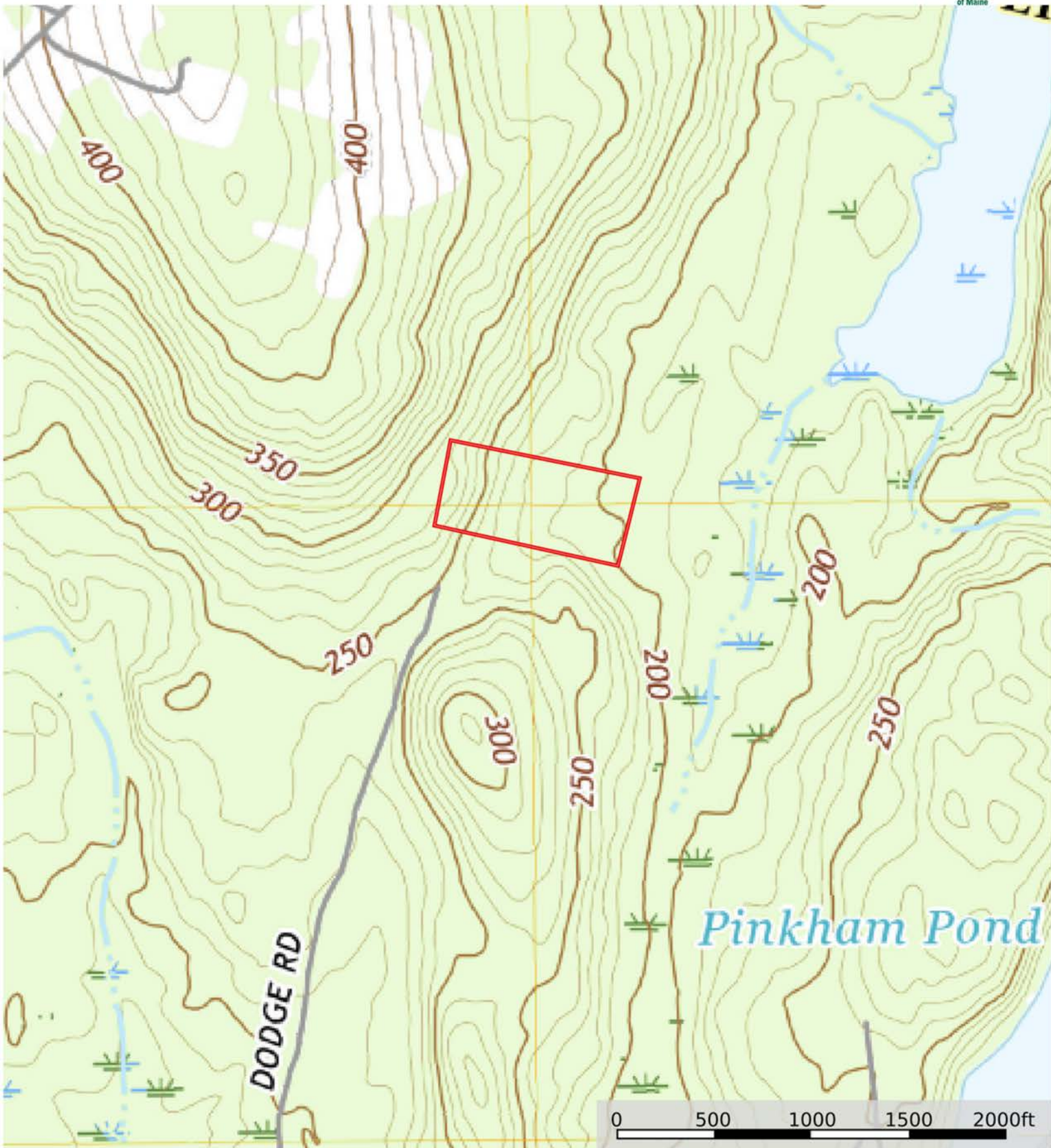


Boundary



Dresden - Dodge Rd.

Maine, AC +/-



 Boundary

**TOWN OF
DRESDEN**
LINCOLN COUNTY
MAINE



LEGEND

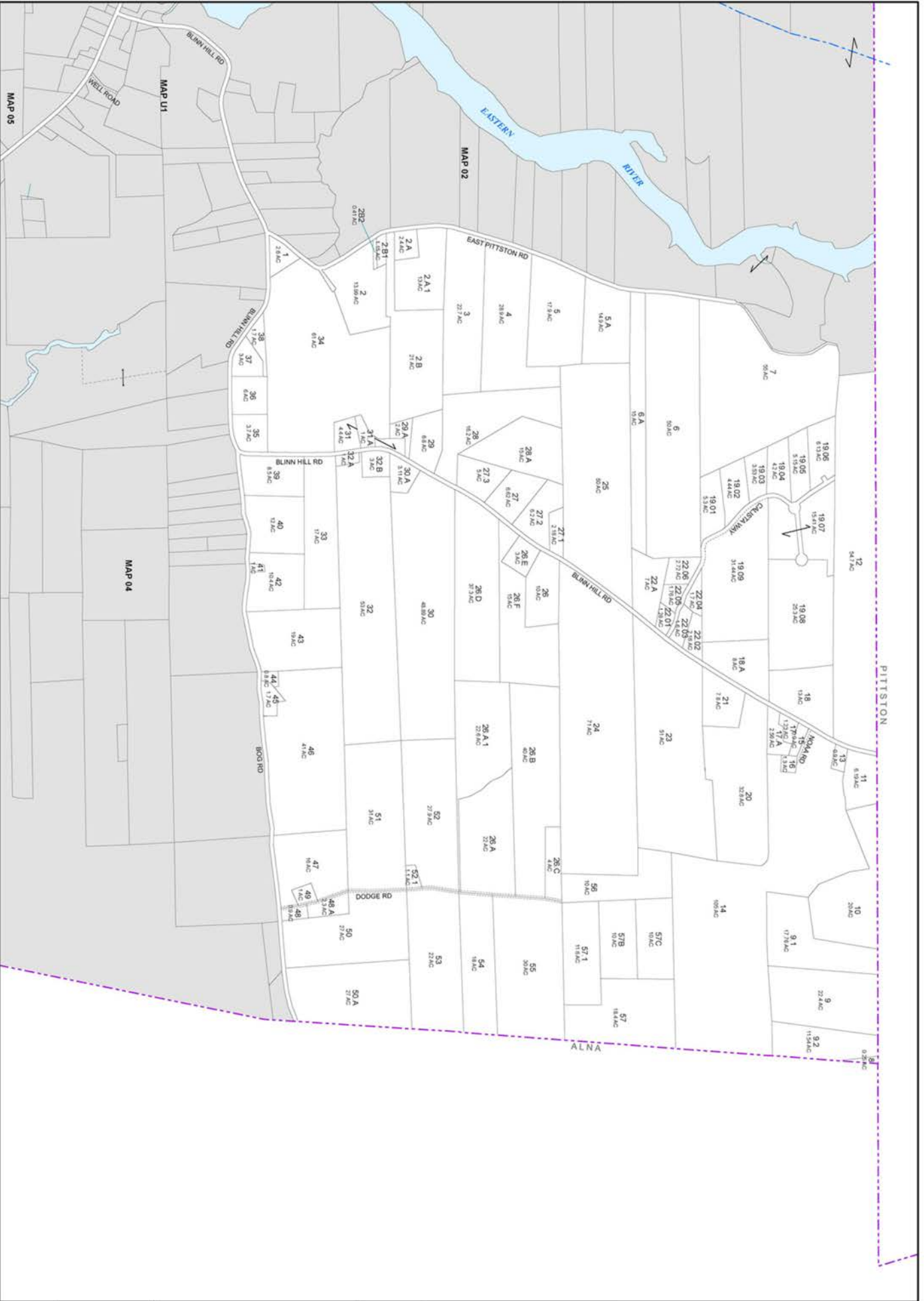
Parcel_Centroid	Parcel
Leader_Line	Road
Trailin_Line	Water
Call other values	
Type	
Old Parcel Line	
Parcel Hook	
ROW	
Rangeway_Line	

Digitally updated through
April 1, 2021
Eastern Mapping Services
Newburgh, Maine
Tel: (207) 234-2777



Map 03

Printed: 6/10/2022
Mapid: 617021



PROPERTY LOCATED AT: Map 3 Lot 57B Off Dodge Rd. , Dresden, ME

PROPERTY DISCLOSURE – LAND ONLY

Under Maine Law, certain information must be made available to buyers prior to or during preparation of an offer. This statement has been prepared to assist prospective buyers in evaluating this property. This disclosure is not a warranty of the condition of the property and is not part of any contract between Seller and any Buyer. Seller authorizes the disclosure of the information in this statement to real estate licensees and to prospective buyers of this property. The Seller agrees to provide prompt notice of any changes in the information and this form will be appropriately changed with an amendment date. Inspections are highly recommended.

DO NOT LEAVE ANY QUESTIONS BLANK. STRIKE, WRITE N/A OR UNKNOWN IF NEEDED.

SECTION I – HAZARDOUS MATERIAL

The licensee is disclosing that the Seller is making representations contained herein.

A. UNDERGROUND STORAGE TANKS - Are there now, or have there ever been, any underground storage tanks on your property? Yes No Unknown

If Yes: Are tanks in current use?..... Yes No Unknown

If no longer in use, how long have they been out of service? _____

If tanks are no longer in use, have tanks been abandoned according to DEP?..... Yes No Unknown

Are tanks registered with DEP?..... Yes No Unknown

Age of tank(s): _____ Size of tank(s): _____

Location: _____

What materials are, or were, stored in the tank(s): _____

Have you experienced any problems such as leakage: Yes No Unknown

Comments: _____

Source of information: **Seller**

B. OTHER HAZARDOUS MATERIALS - Current or previously existing:

TOXIC MATERIAL: Yes No Unknown

LAND FILL:..... Yes No Unknown

RADIOACTIVE MATERIAL:..... Yes No Unknown

METHAMPHETAMINE:..... Yes No Unknown

Comments: _____

Source of information: **Seller**

Buyers are encouraged to seek information from professionals regarding any specific issue or concern.

Buyer Initials _____

Page 1 of 4

Seller Initials BM WM

PROPERTY LOCATED AT: Map 3 Lot 57B Off Dodge Rd. , Dresden, ME

SECTION II – ACCESS TO THE PROPERTY

Is the property subject to or have the benefit of any encroachments, easements, rights-of-way, leases, rights of first refusal, life estates, private ways, trails, homeowner associations (including condominiums and PUD's) or restrictive covenants? Yes No Unknown

If Yes, explain: ROW

Source of information: Seller

Is access by means of a way owned and maintained by the State, a county, or a municipality over which the public has a right to pass?..... Yes No Unknown

If No, who is responsible for maintenance? Owner

Road Association Name (if known): None

Source of information: Seller

SECTION III – FLOOD HAZARD

For the purposes of this section, Maine law defines "flood" as follows:

- (1) A general and temporary condition of partial or complete inundation of normally dry areas from:(a) The overflow of inland or tidal waters; or (b) The unusual and rapid accumulation or runoff of surface waters from any source; or
- (2) The collapse or subsidence of land along the shore of a lake or other body of water as a result of erosion or undermining caused by waves or currents of water exceeding anticipated cyclical levels or suddenly caused by an unusually high water level in a natural body of water, accompanied by a severe storm or by an unanticipated force of nature, such as a flash flood or an abnormal tidal surge, or by some similarly unusual and unforeseeable event that results in flooding as described in subparagraph (1), division (a).

For purposes of this section, Maine law defines "area of special flood hazard" as land in a floodplain having 1% or greater chance of flooding in any given year, as identified in the effective federal flood insurance study and corresponding flood insurance rate maps.

During the time the seller has owned the property:

Have any flood events affected the property? Yes No Unknown

If Yes, explain: _____

Have any flood events affected a structure on the property? Yes No Unknown

If Yes, explain: _____

Has any flood-related damage to a structure occurred on the property? Yes No Unknown

If Yes, explain: _____

Has there been any flood insurance claims filed for a structure on the property? Yes No Unknown

If Yes, indicate the dates of each claim: _____

Buyer Initials _____

Seller Initials BM WM

PROPERTY LOCATED AT: Map 3 Lot 57B Off Dodge Rd. , Dresden, ME

Has there been any past disaster-related aid provided related to the property or a structure on the property from federal, state or local sources for purposes of flood recovery? Yes No Unknown

If Yes, indicate the date of each payment: _____

Is the property currently located wholly or partially within an area of special flood hazard mapped on the effective flood insurance rate map issued by the Federal Emergency Management Agency on or after March 4, 2002? Yes No Unknown

If yes, what is the federally designated flood zone for the property indicated on that flood insurance rate map?

Relevant Panel Number: _____ Year: _____ (Attach a copy)

Comments: _____

Source of Section III information: **FEMA Mapping**

SECTION IV – GENERAL INFORMATION

Are there any shoreland zoning, resource protection or other overlay zone requirements on the property?..... Yes No Unknown

If Yes, explain: _____

Source of information: **Observation**

Is the property the result of a division within the last 5 years (i.e. subdivision)? Yes No Unknown

If Yes, explain: _____

Source of information: **Seller & Deed**

Are there any tax exemptions or reductions for this property for any reason including but not limited to:

Tree Growth, Open Space and Farmland, Blind, Working Waterfront?..... Yes No Unknown

If Yes, explain: _____

Is a Forest Management and Harvest Plan available?..... Yes No Unknown

Has all or a portion of the property been surveyed?..... Yes No Unknown

If Yes, is the survey available?..... Yes No Unknown

Has the property ever been soil tested?..... Yes No Unknown

If Yes, are the results available?..... Yes No Unknown

Are mobile/manufactured homes allowed?..... Yes No Unknown

Are modular homes allowed?..... Yes No Unknown

Source of Section IV information: **Seller**

Additional Information: _____

Buyer Initials _____

Seller Initials BM WM

Return to:
Tanner Peitavino

**MAINE REAL ESTATE
TRANSFER TAX PAID**

DLN:1002040120320

WARRANTY DEED

KNOW ALL PERSONS BY THESE PRESENTS: That Dennis Sanborn, of 19 King Road, Lisbon, ME 04250, for consideration paid grants to Tanner Peitavino, of 12 Club Avenue, Acushnet, MA 02743, with WARRANTY COVENANTS:

Certain lots or parcels of land with the buildings thereon in Winslow, County of Kennebec and State of Maine and being more particularly described as follows:

PARCEL 1:

Beginning at a point which marks the Southwest corner of land described in a Bond for a Deed recorded in Kennebec Registry of Deeds, Book 1736, Page 235, between Kenneth C. Dionne et ux and the within Grantees; thence running in an easterly direction along the southerly boundary of the land described in Kennebec Registry of Deeds, Book 1736, Page 235 a distance of 125' to the Southeast corner of land in Book 1736, Page 235; thence turning and running in a southerly direction in a straight line which is a continuation of the easterly boundary of the premises described in Book 1736, Page 235, a distance of 347' to a point which is to be marked by a stake in the ground; thence turning and running in a westerly direction a distance of 125' in a line parallel with the southerly boundary first above mentioned to a point which is to be marked by a stake in the ground; thence turning and running in a general northerly direction a distance of 347' to the point of beginning.

PARCEL 2:

Commencing at an iron pin set in the ground on the southerly side of the Heywood Road, so-called, at the northwesterly corner of land now or formerly of Donald Corbett; thence running westerly along the southerly side of Heywood Road, one hundred and twenty-five (125) feet to an iron pin set in the ground; thence turning and running southerly along land of the grantors herein, two hundred and fifty (250) feet to an iron pin set in the ground; thence turning and running easterly along land of the grantors herein, one hundred and twenty-five (125) feet to an iron pin set in the ground; thence, turning and running northerly, along the westerly line of land of said Corbett, two hundred and fifty (250) feet to the iron pin or point first begun at.

Subject to Rights and easements granted to Central Maine Power Company and New England Telephone and Telegraph Company in an instrument dated April 6, 1998 and recorded in Book 5606, Page 73.

Red Door Title □ 1 New Hampshire Avenue, Suite 320 Portsmouth NH 03801 □ (207) 358-7500

Subject to Rights and easements granted to Central Maine Power Company and Northern New England Telephone Operations LLC in an instrument dated October 1, 2008 and recorded in Book 9904, Page 32.


Meaning and intending to describe and convey the same premises conveyed to Dennis Sanborn by virtue of a deed from Douglas A. Michaud dated May 31, 1996 and recorded in the Kennebec County Registry of Deeds at Book 5140, Page 193.

Executed this 13th day of November, 2020.

Dennis Sanborn
Dennis Sanborn

State of Maine
County of Kennebec

Then personally appeared before me on this 13 day of November, 2020 the said Dennis Sanborn and acknowledged the foregoing to be his voluntary act and deed.



Blake Dyer
Notary Public
Commission expiration: 1/9/2028



Dept. of Professional & Financial Regulation
Office of Professional & Occupational Regulation
MAINE REAL ESTATE COMMISSION

35 State House Station Augusta ME 04333-0035



REAL ESTATE BROKERAGE RELATIONSHIPS FORM

Right Now You Are A Customer

Are you interested in buying or selling residential real estate in Maine? Before you begin working with a real estate licensee it is important for you to understand that Maine Law provides for different levels of brokerage service to buyers and sellers. You should decide whether you want to be represented in

a transaction (as a client) or not (as a customer). To assist you in deciding which option is in your best interest, please review the following information about real estate brokerage relationships:

Maine law requires all real estate brokerage companies and their affiliated licensees ("licensee") to perform certain basic duties when dealing with a buyer or seller. You can expect a real estate licensee you deal with to provide the following **customer-level services**:

- ✓ To disclose all material defects pertaining to the physical condition of the real estate that are known by the licensee;
- ✓ To treat both the buyer and seller honestly and not knowingly give false information;
- ✓ To account for all money and property received from or on behalf of the buyer or seller; and
- ✓ To comply with all state and federal laws related to real estate brokerage activity.

Until you enter into a written brokerage agreement with the licensee for client-level representation you are considered a "customer" and the licensee is not your agent. **As a customer, you should not expect the licensee to promote your best interest, or to keep any information you give to the licensee confidential, including your bargaining position.**

You May Become A Client

If you want a licensee to represent you, you will need to enter into a written listing agreement or a written buyer representation agreement. These agreements **create a client-agent relationship** between you and the licensee. As a client you can expect the licensee to provide the following services, **in addition to** the basic services required of all licensees listed above:

services required of all licensees listed above:

- ✓ To perform the terms of the written agreement with skill and care;
- ✓ To promote your best interests;
 - For seller clients this means the agent will put the seller's interests first and negotiate the best price and terms for the seller;
 - For buyer clients this means the agent will put the buyer's interests first and negotiate for the best prices and terms for the buyer; and
- ✓ To maintain the confidentiality of specific client information, including bargaining information.

COMPANY POLICY ON CLIENT-LEVEL SERVICES — WHAT YOU NEED TO KNOW

The real estate brokerage company's policy on client-level services determines which of the three types of agent-client relationships permitted in Maine may be offered to you. The agent-client relationships permitted in Maine are as follows:

- ✓ The company and all of its affiliated licensees represent you as a client (called "**single agency**");
- ✓ The company appoints, with your written consent, one or more of the affiliated licensees to represent you as an agent(s) (called "**appointed agency**");
- ✓ The company may offer limited agent level services as a **disclosed dual agent**.

WHAT IS A DISCLOSED DUAL AGENT?

In certain situations a licensee may act as an agent for and represent both the buyer and the seller in the same transaction. This is called **disclosed dual agency**. *Both the buyer and the seller must consent to this type of representation in writing.*

Working with a dual agent is not the same as having your own exclusive agent as a single or appointed agent. For instance, when representing both a buyer and a seller, the dual agent must not disclose to one party any confidential information obtained from the other party.

Remember!

Unless you enter into a written agreement for agency representation, you are a customer—not a client.

THIS IS NOT A CONTRACT

It is important for you to know that this form is not a contract. The licensee's completion of the statement below acknowledges that you have been given the information required by Maine law regarding brokerage relationships so that you may make an informed decision as to the relationship you wish to establish with the licensee/company.

To Be Completed By Licensee

This form was presented on (date) _____

To _____
Name of Buyer(s) or Seller(s)

by _____
Licensee's Name

on behalf of _____
Company/Agency

MREC Form#3 Revised 07/2006
Office Title Changed 09/2011

To check on the license status of the real estate brokerage company or affiliated licensee go to www.maine.gov/professionallicensing. Inactive licensees may not practice real estate brokerage.

Maine's #1 YouTube Channel



United Country Lifestyle Properties of Maine

@lifestyleproperties · 54.8K subscribers · 813 videos

Maine Real Estate property listings | Interested in residential, land, recreational, hunting, wa... >

lifestylepropertiesofmaine.com and 3 more links

Subscribed



Do you need to sell your Maine property?



Scan the code to learn how to get the most money for your property, with the least amount of hassle.

Testimonial

“We are extremely pleased with the service that we received from United Country Lifestyle Properties of Maine in marketing our farm property. They produced a very high quality video of our farm that got 63K views on their YouTube Channel that resulted in dozens of contacts from potential buyers and the eventual sale of our farm.”

Allen LeBrun, *Previous Client*